

PLAT OF SURVEY

SURVEY FOR: JUERGENS

SURVEY No. ZZ161505

DESCRIPTION OF PROPERTY

Unit 14 of Bridlewood Estates, a Condominium located in the Northwest 1/4 and Southwest 1/4 of Section 28, and the Northeast 1/4 and the Southeast 1/4 of Section 29, Town 2 North, Range 18 East, Town of Lyons, Walworth County, Wisconsin.




POND
COMMON ELEMENT

CONSERVANCY AREA

WILDERNESS COURT
(66' WIDE PRIVATE ROAD)
COMMON ELEMENT

BEARINGS SHOWN AS PLATTED
AND MEASURED

- = 1" IRON PIPE FOUND
- = 3/4" RE-BAR FOUND



STATE OF WISCONSIN) SS
COUNTY OF MILWAUKEE)

I HEREBY CERTIFY THAT I HAVE SURVEYED THE ABOVE DESCRIBED PROPERTY AND THAT THE ABOVE MAP IS A TRUE REPRESENTATION THEREOF AND SHOWS THE SIZE AND LOCATION OF THE PROPERTY, ITS EXTERIOR BOUNDARIES, THE LOCATION OF ALL VISIBLE STRUCTURES AND DIMENSIONS OF ALL PRINCIPAL BUILDINGS THEREON, BOUNDARY FENCES, APPARENT EASEMENTS, ROADWAYS AND VISIBLE ENCROACHMENTS, IF ANY.

THIS SURVEY IS MADE FOR THE USE OF THE PRESENT OWNERS OF THE PROPERTY, AND ALSO THOSE WHO PURCHASE, MORTGAGE, OR GUARANTEE THE TITLE THERETO WITHIN ONE (1) YEAR FROM DATE HEREOF.

DATED AT GREENFIELD, THIS 18th DAY
OF May 2005

DANIEL E. MACK
REGISTERED LAND SURVEYOR S-1310
12100 W. CHAPMAN AVENUE
GREENFIELD, WISCONSIN 53228
(414) 529-3919

NBRE 00014

218-1533